



SR 704 / OKEECHOBEE BLVD. & LAKEVIEW AVE.

From East of Tamarind Ave. to West of Flagler Dr.

FINANCIAL PROJECT ID: 446179-1-52-01

PUBLIC INFORMATION MEETINGS HELD

VIRTUAL: MONDAY, APRIL 17, 2023 @ 5:30PM

IN-PERSON: WEDNESDAY, APRIL 19, 2023 @ 5:30PM



Meet the Team



Binod Basnet, P.E.
 FDOT Project Manager
 District Four



Joseph W. Capra, P.E.
 Consultant Project Manager
 CAPTEC Engineering, Inc.



Harold Tourjee, Jr.
 Roadway Design Lead
 CAPTEC Engineering, Inc.



Nisar Khan, PhD, P.E., PTOE
 Temporary Traffic Control Plans
 Erdman Anthony



Jagan Katkuri, P.E.
 Lighting & Signal Design
 Constructive Engineering, Inc.



Sharon Merchant
 Public Information Officer
 Merchant Strategy

Participating Options



Virtual Option on April 17, 2023, starting at 5:30 p.m.

via a computer, tablet, or smartphone using GoToWebinar.

Attendees will remain muted throughout the meeting except for the question and answer session at the end of the presentation.



Telephone Option on April 17, 2023, starting at 5:30 p.m.

Dial-in Attendees are in “listen only” mode.

If you are calling via a smart phone, you will be able to raise your hand to provide comments during question and answer session at the end of the presentation.



In-Person Option on April 19, 2023, starting at 5:30 p.m.

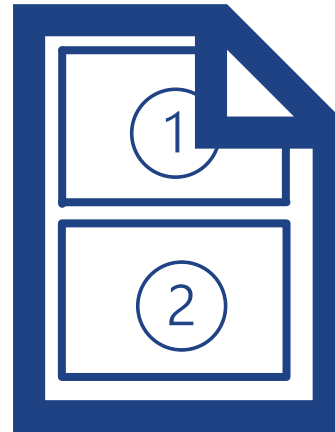
Mandel Public Library Auditorium
411 Clematis Street
West Palm Beach FL 33401

For Dial-In by Phone Attendees

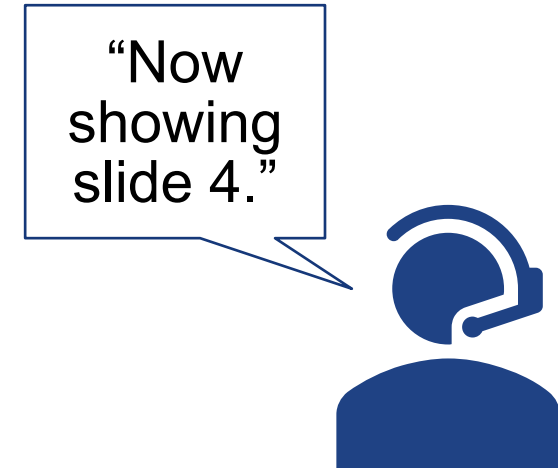
Dial-in attendees are **'listen only'**



If you requested or downloaded the presentation



Paper copy of presentation



Presenter will indicate slide number

https://www.d4fdot.com/pbfdot/sr_704_rrr_from_tamarind_to_flagler.asp

To report a technical issue....



Type in
Question box on
 GoToWebinar
 Control Panel



Send a support form at
<https://support.goto.com/contactus>



Call
 1-866-890-8931

Participating on GoToWebinar

- If you would like to ask a question verbally, please click on the hand icon to be recognized.
- This meeting is being recorded and will be posted to www.d4fdot.com.



Title VI of the Civil Rights Act of 1964

Title VI Compliance


Public participation is solicited without regard to race, color, national origin, age, sex, religion, disability, or family status. Persons wishing to express concerns relative to FDOT compliance with Title VI may do so by contacting:

Sharon SinghHagyan
District/Turnpike Title VI Coordinator
 3400 West Commercial Boulevard
 Fort Lauderdale, FL 33309
 (954) 777-4190
 Sharon.SinghHagyan@dot.state.fl.us

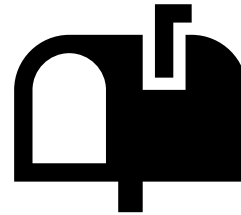
Stefan Kulakowski
State Title VI Coordinator
 605 Suwannee Street
 Tallahassee, FL 32399
 (850) 414-4742
 Stefan.Kulakowski@dot.state.fl.us

All inquiries or concerns will be handled according to FDOT procedure and in a prompt and courteous manner.


Public Notices



Florida Administrative Register



Property owner/tenant letters




Email to project contacts list



Department/project webpage



www.facebook.com/MyFDOTSEFL/



[@MyFDOT_SEFL](https://www.instagram.com/MyFDOT_SEFL)

Safety Notice

WORK ZONE SAFETY It's Everyone's Job

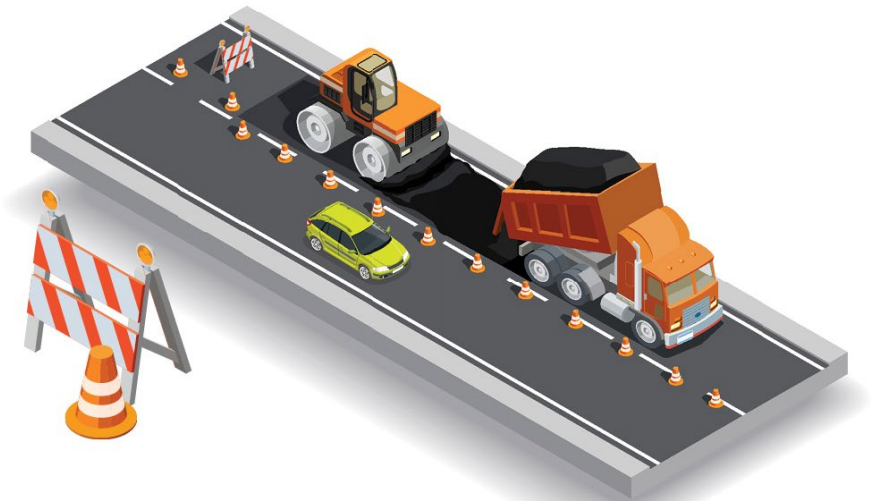
TIPS FOR ROAD USERS

- **WATCH** for vehicles entering and leaving the roadway.
- **BE AWARE** of workers while driving through an active work zone.
- **SLOW DOWN** follow the posted speed limit.
- **SAVE LIVES** avoid distractions and always drive sober.



WORK ZONE SAFETY It's Everyone's Job

BE AWARE of workers while driving through an active work zone.



Project Overview

Purpose: To extend the service life of the existing pavement & improve safety along the corridor

Length: 1.311 Miles

Project Limits: From East of S. Tamarind Avenue To West of S. Flagler Drive

Construction Start Date: Spring 2024

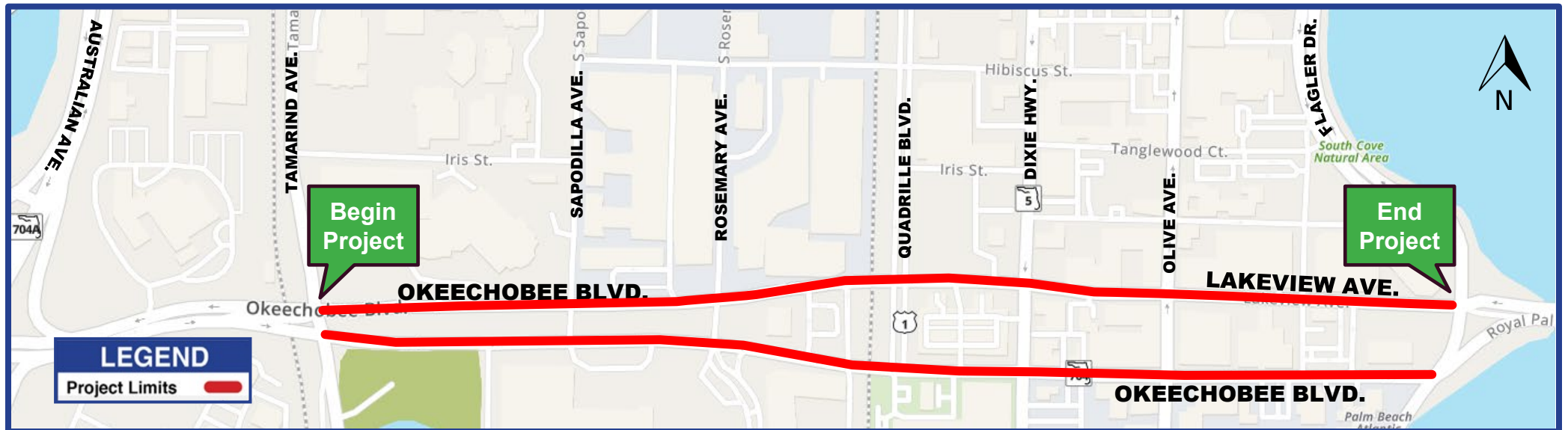
Anticipated Completion: Spring 2025

Estimated Contract Cost: \$3.8 Million

Project Overview

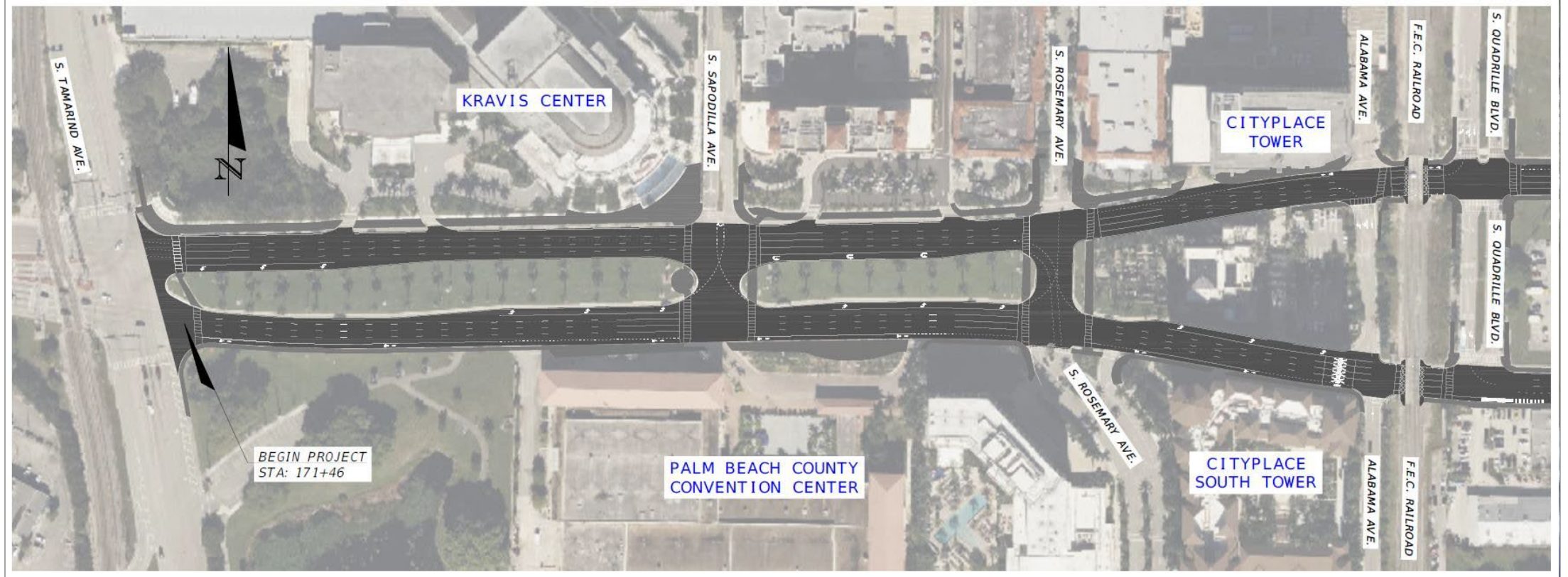
Proposed Improvements:

- Repave Okeechobee Boulevard and Lakeview Avenue from East of South Tamarind Avenue to West of South Flagler Drive
- Provide bicycle lanes or Shared Lane markings (sharrows) on Okeechobee Boulevard and Lakeview Avenue within project limits
- Upgrade sidewalks and crosswalks with ramps to comply with Americans with Disabilities Act (ADA)
- Upgrade pedestrian signal posts at Sapodilla Avenue, Rosemary Avenue, Quadrille Boulevard, South Olive Avenue and Dixie Highway intersections
- Upgrade lighting to better illuminate pedestrian crosswalks at the Quadrille Boulevard, South Olive Avenue, Dixie Highway and Flagler Drive intersections



Overall Project Plan

Begin Project

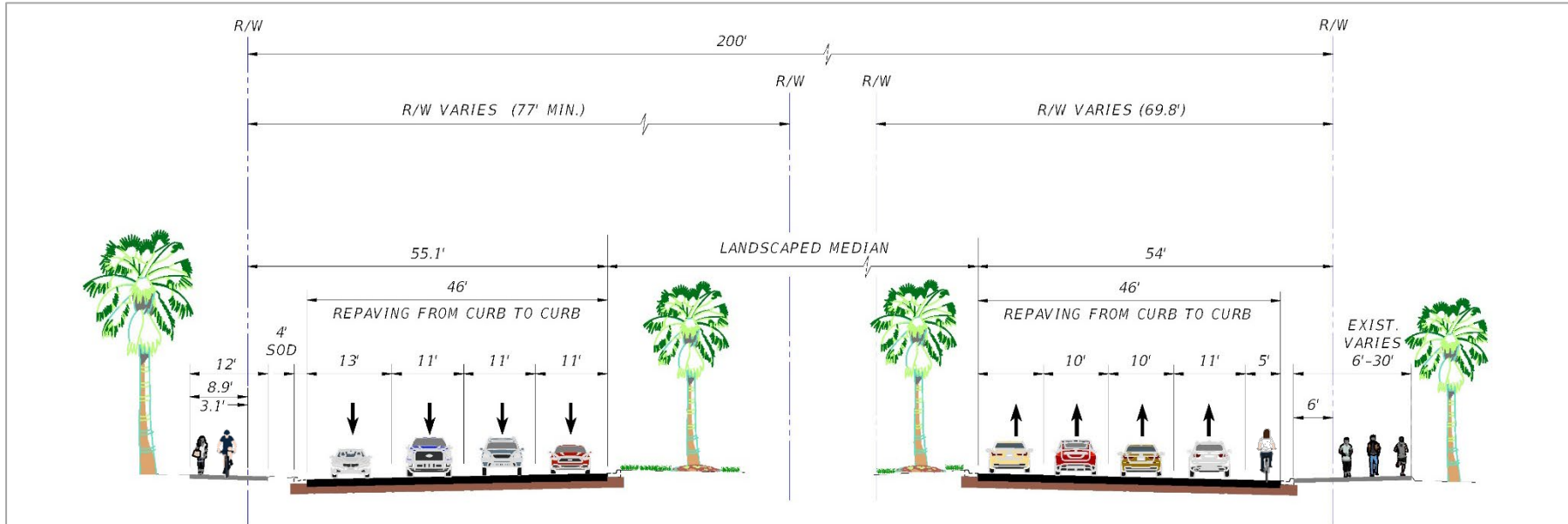


Match Line "A"

Overall Project Plan



Typical Sections



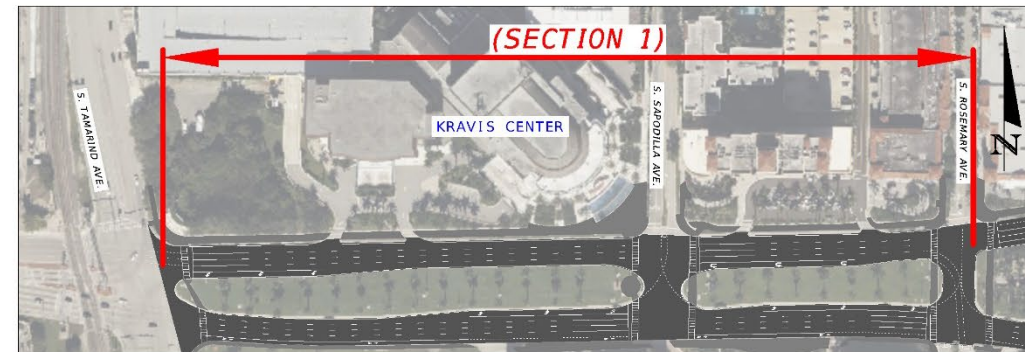
Westbound

- Repave Existing Asphalt
- Adjust Lane Striping/Crosswalks
- Sidewalk Repairs
- **Speed Limit Reduction to 30-MPH**
- Pedestrian Signal Adjustments

Eastbound

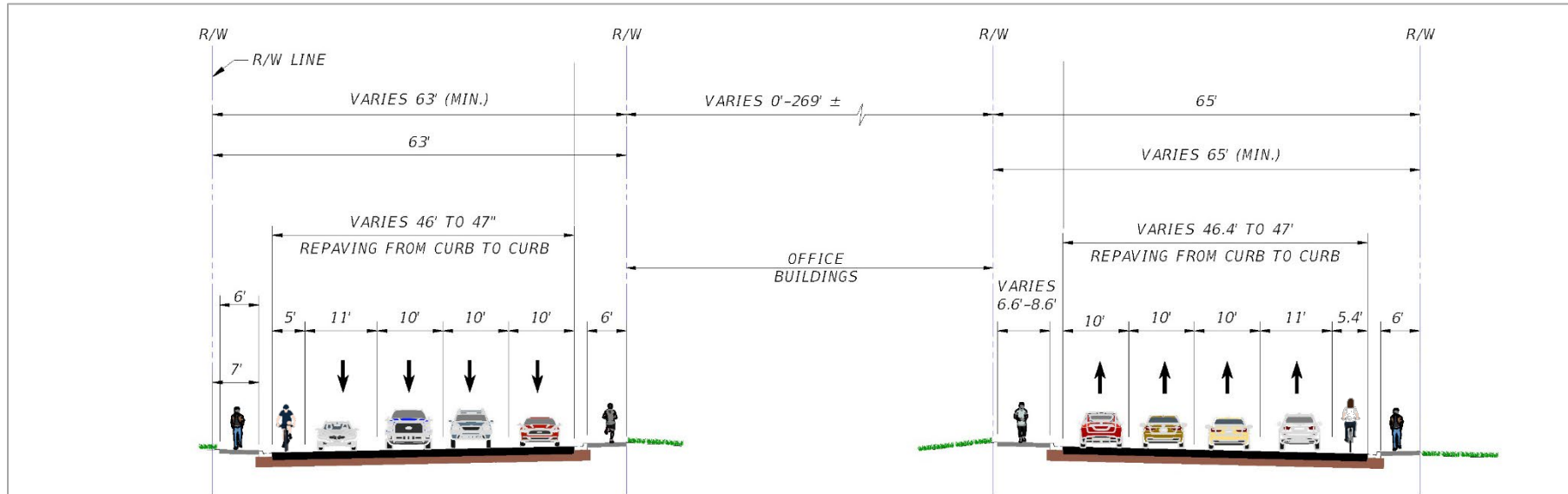
- Repave Existing Asphalt
- Adjust Lane Striping/Crosswalks/Add Bike Lanes
- Sidewalk Repairs
- **Speed Reduction to 30-MPH**
- Pedestrian Signal Adjustments

S.R. 704 OKEECHOBEE BLVD.
(SECTION 1)
S. TAMARIND AVENUE TO
S. ROSEMARY AVENUE





Typical Sections



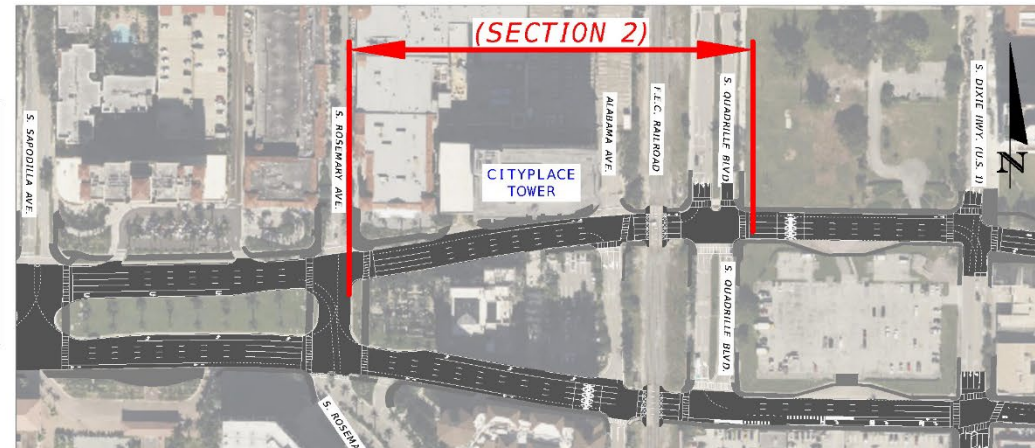
Westbound

- Repave Existing Asphalt
- Adjust Striping/Crosswalk/Add Bike Lanes/Railroad Safety Markings
- Repair Sidewalks
- **Speed Limit Reduction to 30-MPH**
- Lighting Adjustments
- Pedestrian Signal Adjustments

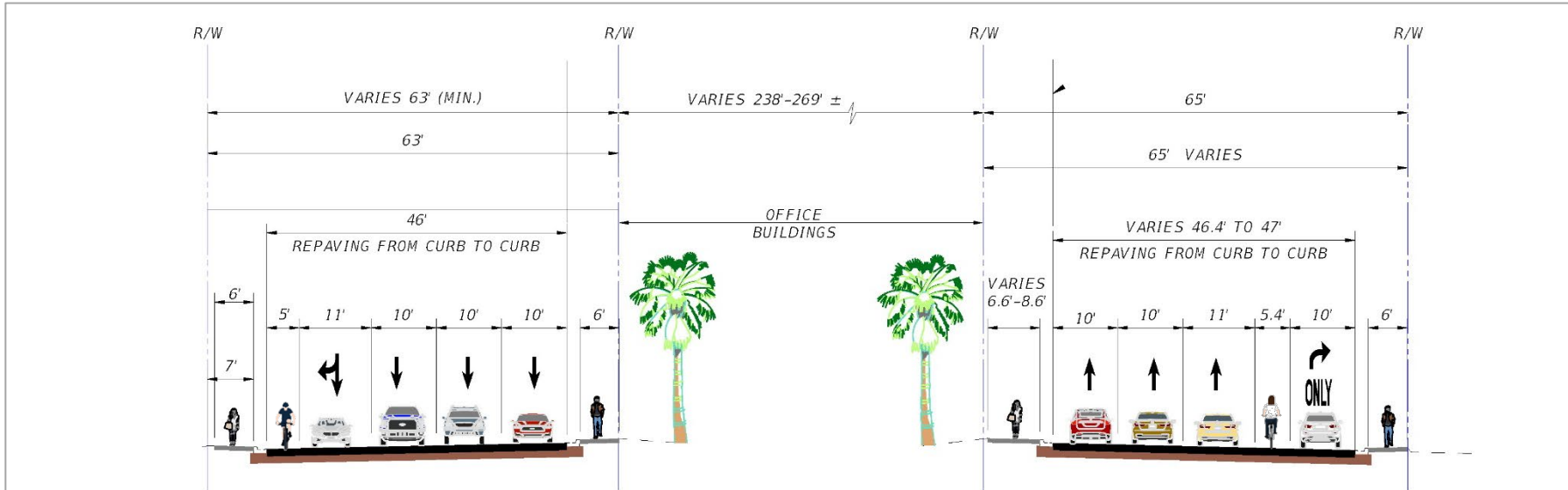
Eastbound

Same as Westbound Improvements

S.R. 704 OKEECHOBEE BLVD.
(SECTION 2)
S. ROSEMARY AVENUE TO
S. QUADRILLE



Typical Sections



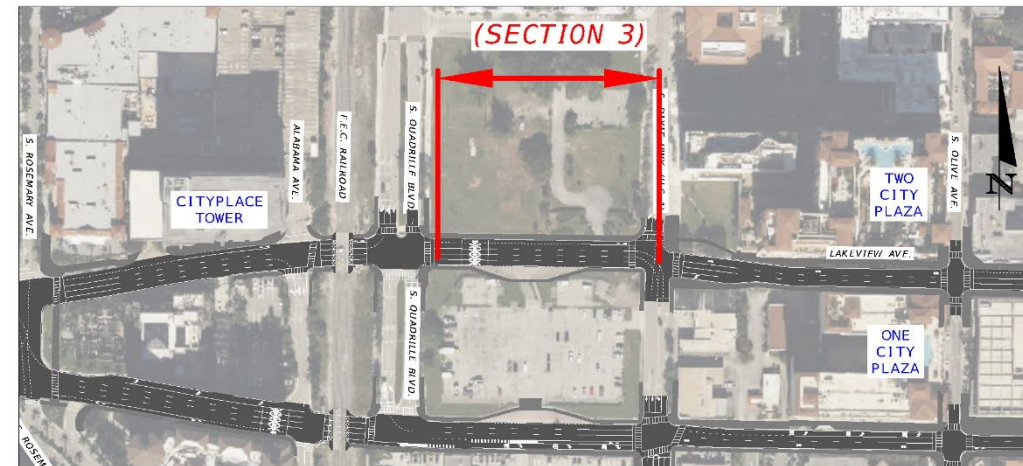
Westbound

- Repave Existing Asphalt
- Adjust Striping/Crosswalk/Add Bike Lanes/Railroad Safety Markings
- Repair Sidewalks
- **Speed Limit Reduction to 30-MPH**
- Lighting Adjustments
- Pedestrian Signal Adjustments

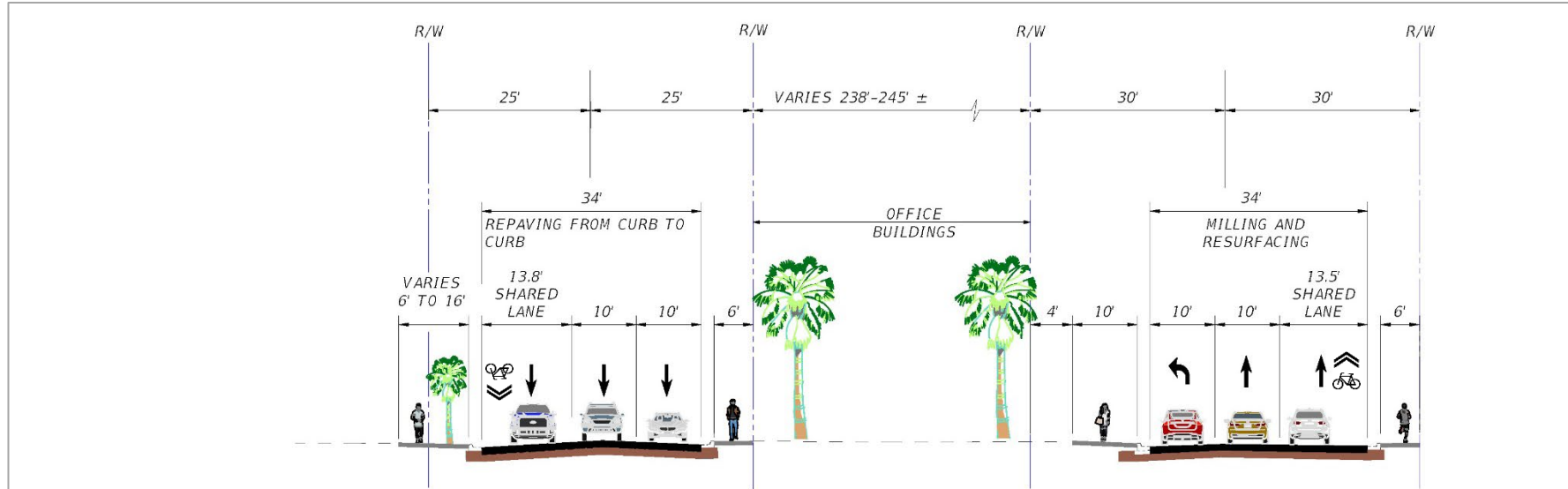
Eastbound

Same as Westbound Improvements

**S.R. 704 OKEECHOBEE BLVD.
 (SECTION 3)
 S. QUADRILLE BLVD. TO
 S. DIXIE HWY.**



Typical Sections



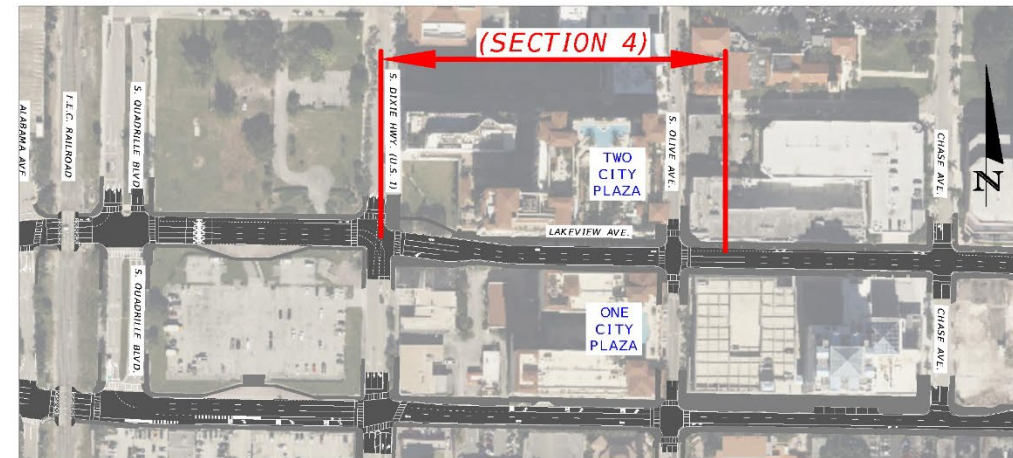
Westbound

- Repave Existing Asphalt
- Adjust Striping/Crosswalk/Add Bike Lanes
- Repair Sidewalks
- **Speed Limit Reduction to 30-MPH**
- Lighting Adjustments
- Pedestrian Signal Adjustments

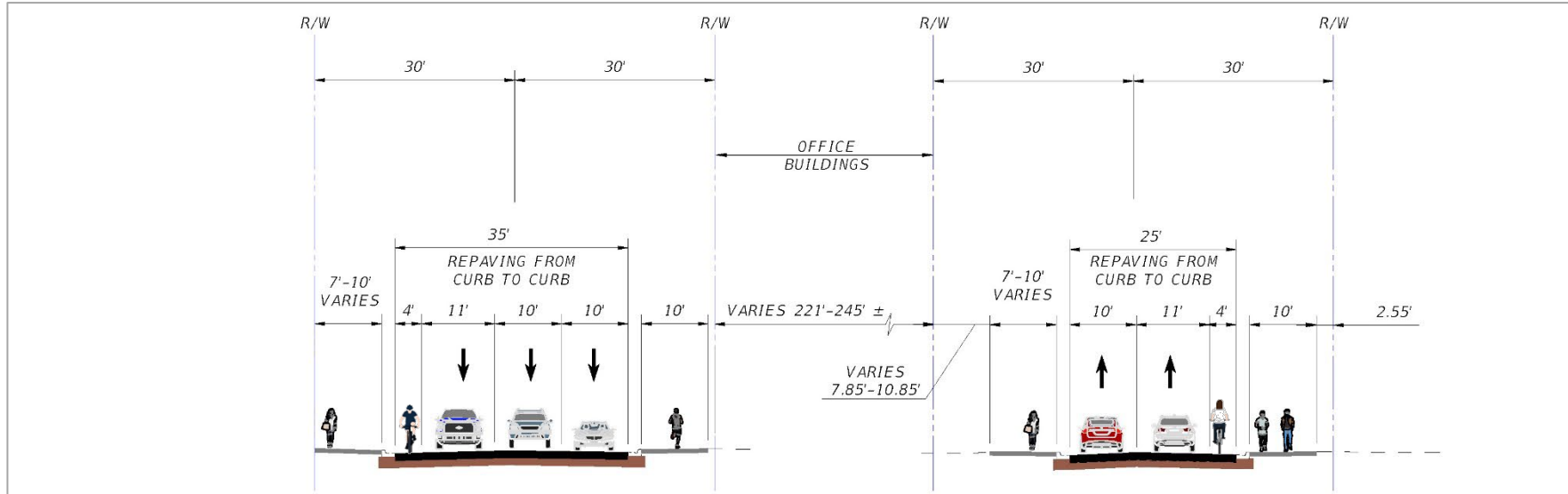
Eastbound

Same as Westbound Improvements

S.R. 704 OKEECHOBEE BLVD.
(SECTION 4)
S. DIXIE HWY. TO
S. OLIVE AVE.



Typical Sections



Westbound

- Repave Existing Asphalt
- Adjust Striping/Crosswalk/Add Bike Lanes
- Repair Sidewalks
- **Speed Limit Reduction to 30-MPH**
- Pedestrian Signal Adjustments

Eastbound

Same as Westbound Improvements

S.R. 704 OKEECHOBEE BLVD.
(SECTION 5)
S. OLIVE AVE. TO
S. FLAGLER DRIVE



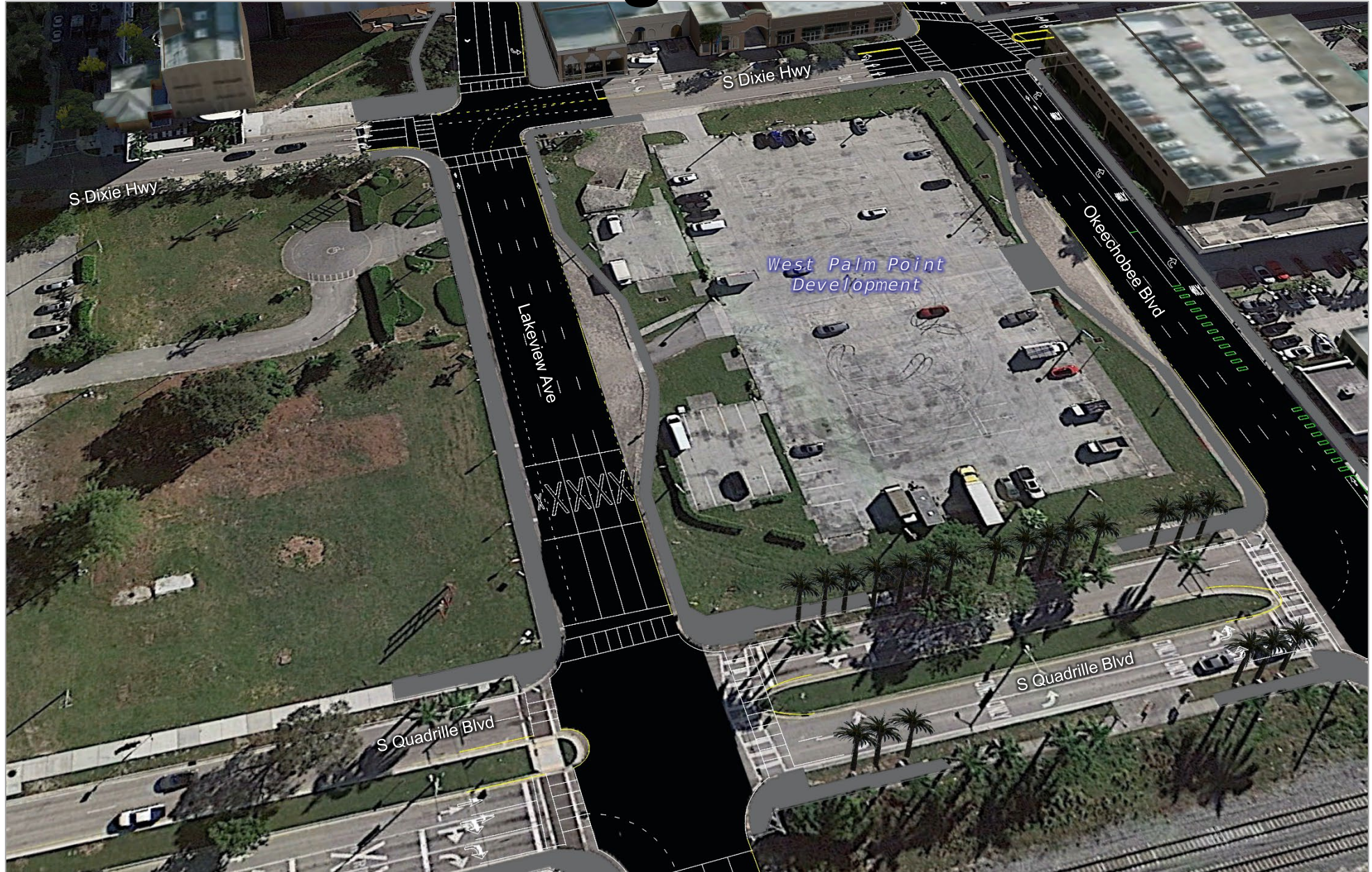
Plan View Rendering



Plan View Rendering



Plan View Rendering



Plan View Rendering



Plan View Rendering



Plan View Rendering



Plan View Rendering



Lighting & Signalization



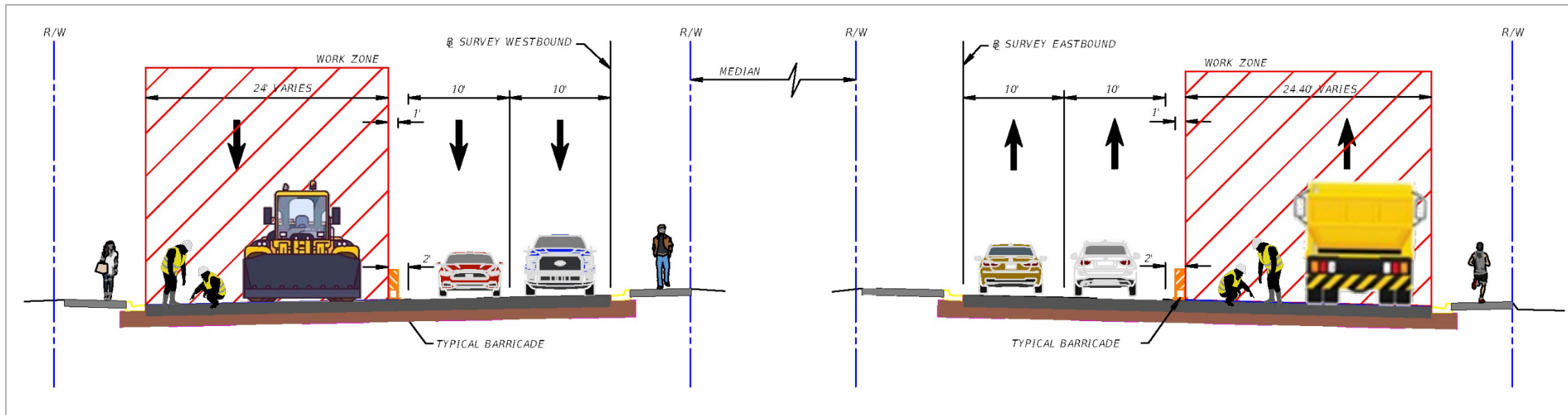
Upgrading lighting to better illuminate pedestrian crosswalks



Installing pedestrian countdown signal features

Construction Impacts

- All work will be completed in phases to reduce the inconvenience to the community
- No lane closures will happen during peak hours (7:00-9:00am / 4:00-6:00pm)
- Pedestrian and vehicular access to all properties will always be maintained



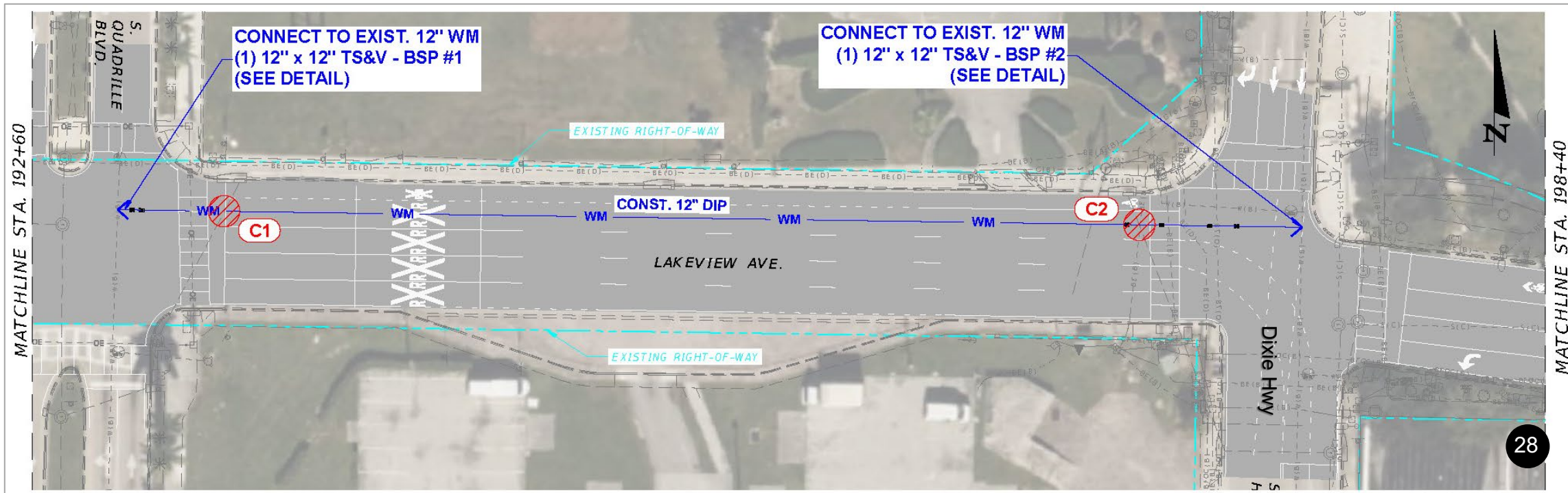
TEMPORARY LANE CLOSURE
 EXAMPLE DURING CONSTRUCTION

Other Construction Activities at Project Location

City of West Palm Beach Utility Project

- To be constructed prior to the FDOT project
- Traffic Impacts

For more information, please contact:
 Michael Technow, Project Engineer
 Public Utilities Dept.
 561-494-1047
mtechnow@wpb.org

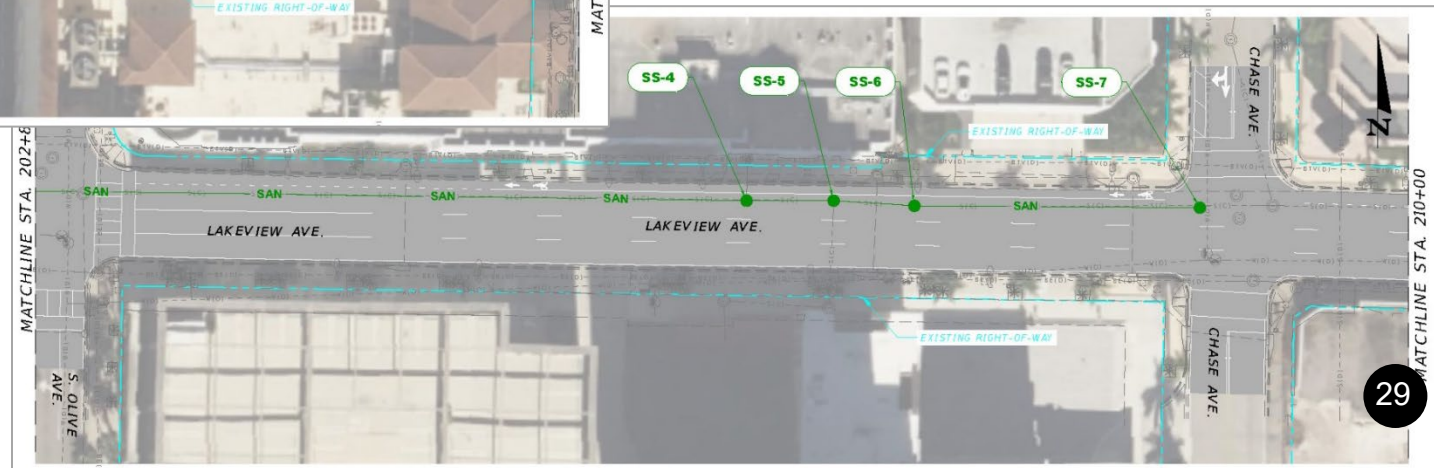
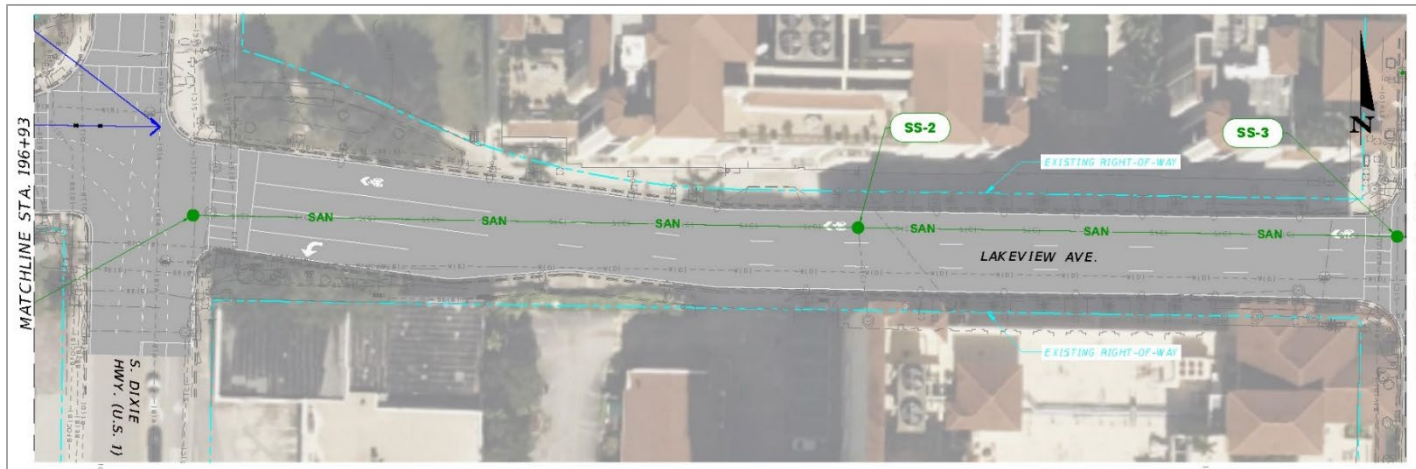


Other Construction Activities at Project Location

City of West Palm Beach Utility Project

- To be constructed prior to the FDOT project
- Traffic Impacts

For more information, please contact:
 Michael Technow, Project Engineer
 Public Utilities Dept.
 561-494-1047
mtechnow@wpb.org



Development Projects

- One Flagler



For more information visit:
<https://www.relatedsoutheast.com/office/one-flagler>

- West Palm Point



For more information visit:
<https://westpalmpoint.com/>

Community Outreach

- To receive project specific updates please email Binod Basnet at Binod.Basnet@dot.state.fl.us to be added to the distribution list
- Additional project specific information can be found on the website

**** All project updates will be posted to the District Four website ****



***Scan this QR code to
go to the District Four
Website Project Page.***

www.d4fdot.com

Throughout the project, questions or comments can be submitted via email or phone.

Binod.Basnet@dot.state.fl.us



ATTN: Binod Basnet, P.E.
 FDOT District IV
 3400 W Commercial Blvd
 Ft. Lauderdale, FL 33309



(954) 777-4146 or
 Toll free at (866) 336-8435, ext 4146



https://www.d4fdot.com/pbfdot/sr_704_rrr_from_tamarind_to_flagler.asp

Question & Answer Session

We welcome your comments, the project team is available to answer your questions.

Thank You for Joining Us

**This concludes the presentation portion of the
Public Information Meeting.**